
















KEY

-  Cone
-  Sign
-  Closed area
-  Diversion route



KIT LIST

Qty: 4 Ref: 13-9-RCAO Road Closed Access Only	
Qty: 2 Ref: 2702 Start of temporary diversion route	
Qty: 2 Ref: 2702 End of temporary diversion route	
Qty: 2 Ref: 2702 Start of temporary diversion route	
Qty: 1 Ref: 2703 Direction of temporary diversion route from junction ahead	
Qty: 1 Ref: 2703 Direction of temporary diversion route from junction ahead	
Qty: 1 Ref: 2704 Direction of temporary diversion route	
Qty: 1 Ref: 2704 Direction of temporary diversion route	
Qty: 2 Ref: 7001 Road works ahead	
Qty: 2 Ref: 7010-FP-13-9 Nature of temporary hazard ahead - Road Closed	
Qty: 2 Ref: 7010-FP-13-9 Nature of temporary hazard ahead - Road Ahead Closed	

Rev	Description	By	Chkd	Date

Revisions

Client

WESTERN POWER DISTRIBUTION
Serving the Midlands, South West and Wales

Project

Tanners Green Lane
Earlswood
Grid Ref: 409240 , 274480

Title

Road closure and diversion



Design: JB	Drawn: JB	Chkd: DE
Date: 14/05/21	Date: 14/05/21	Date: 14/05/21
Scale: N.T.S @ A3	Status: PROPOSED	
Drawing No		Rev:
23390.001		

What3words /// gold.forgot.mass

